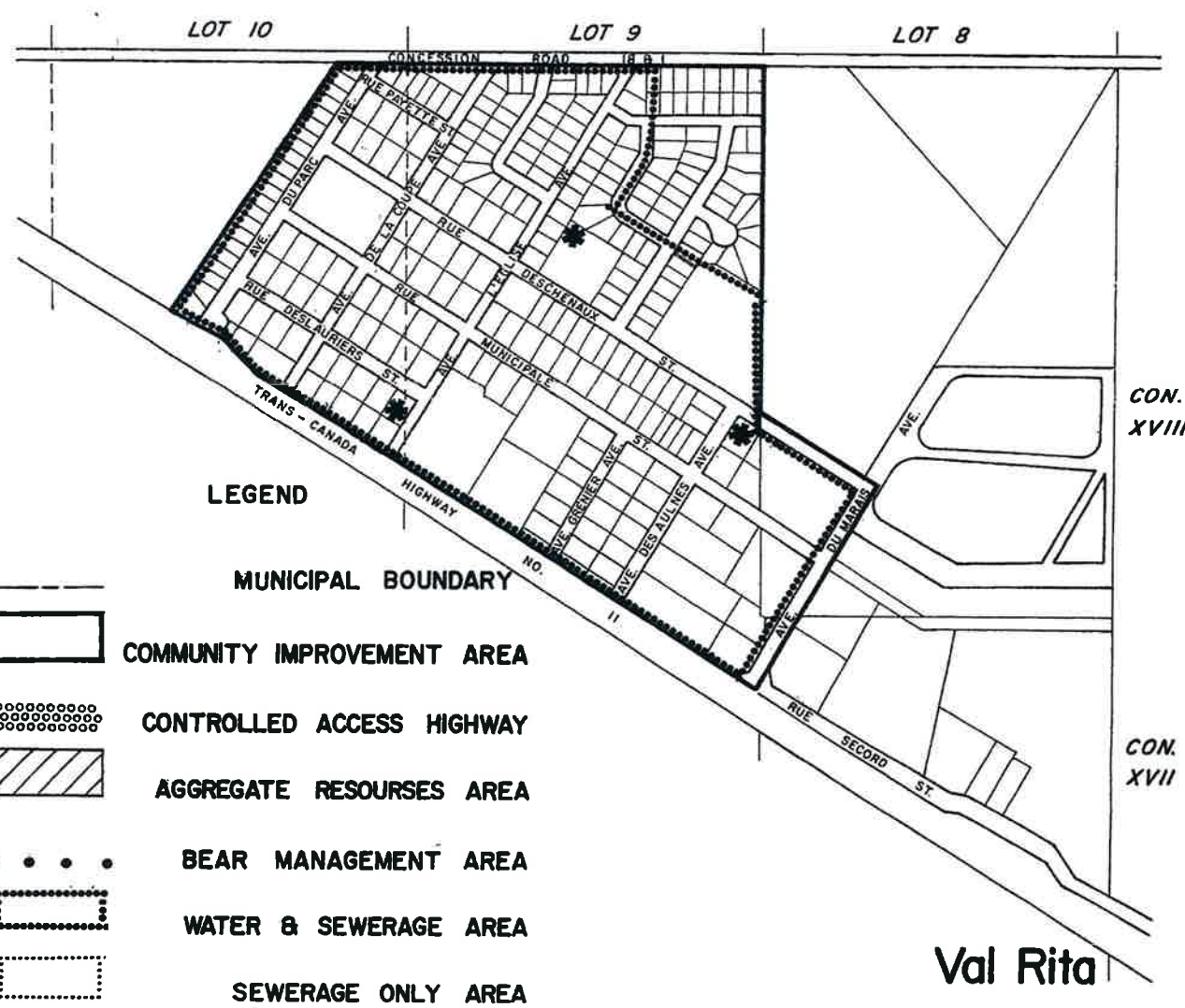
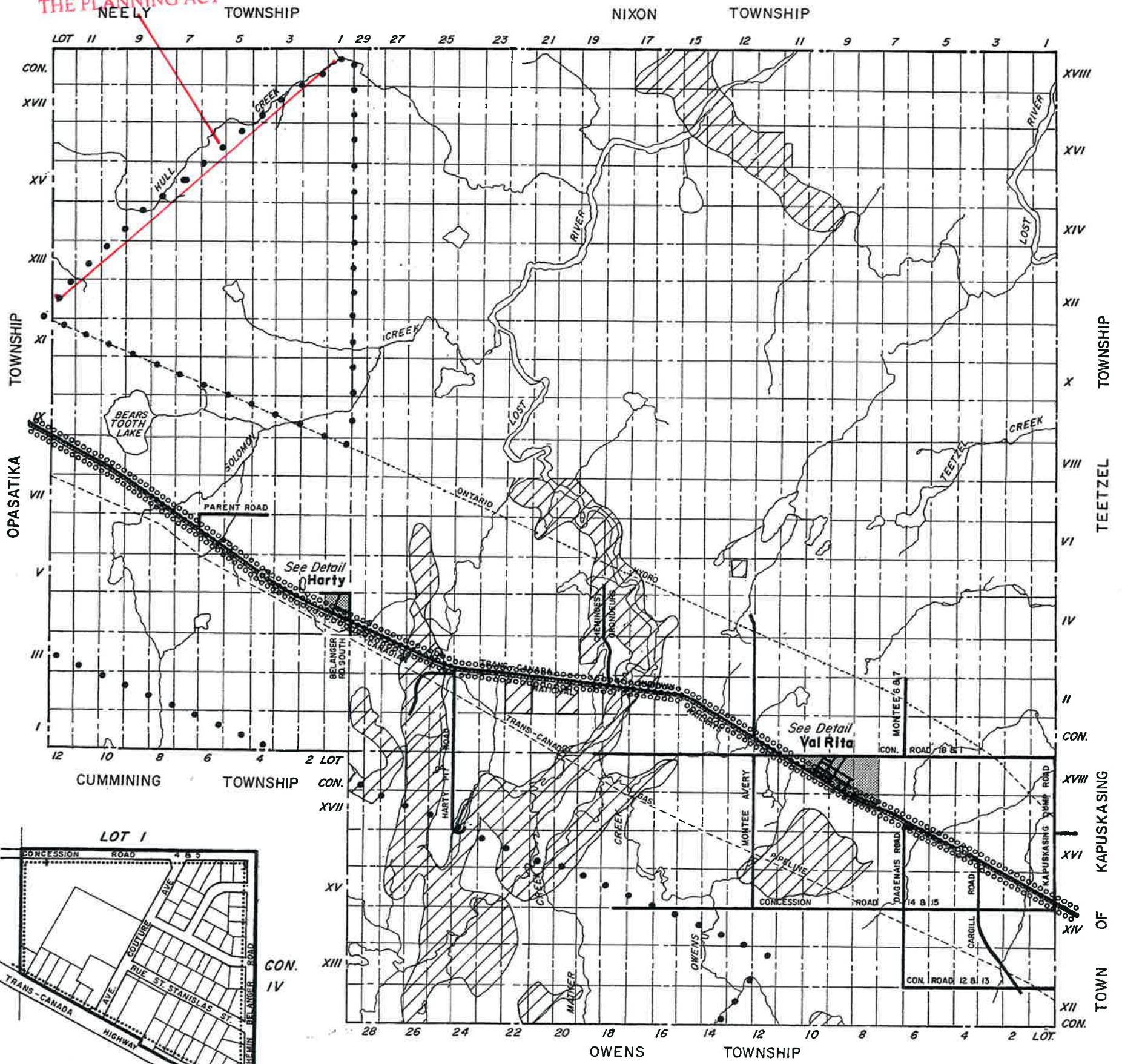
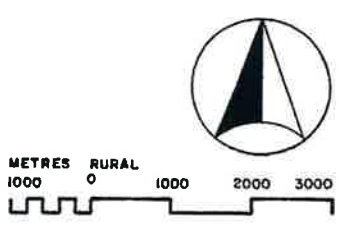


MODIFICATION
NO. 9 UNDER
SECTION 17(34) OF
THE PLANNING ACT



- LEGEND**
- MUNICIPAL BOUNDARY
 - COMMUNITY IMPROVEMENT AREA
 - CONTROLLED ACCESS HIGHWAY
 - AGGREGATE RESOURCES AREA
 - BEAR MANAGEMENT AREA
 - WATER & SEWERAGE AREA
 - SEWERAGE ONLY AREA
 - WELL LOCATIONS



The Planario Group Ltd
 © Copyright Planario - Suite 9100
 Toronto, Ontario
 M4C 3L6
 (416) 498-3880
 REVISED: 30 AUG '04
 DRAFTED: 5 DEC '00
 DWG. NO. 0432/1-B

SCHEDULE B
Identified
Areas Plan
TOWNSHIP OF
VAL RITA-HARTY