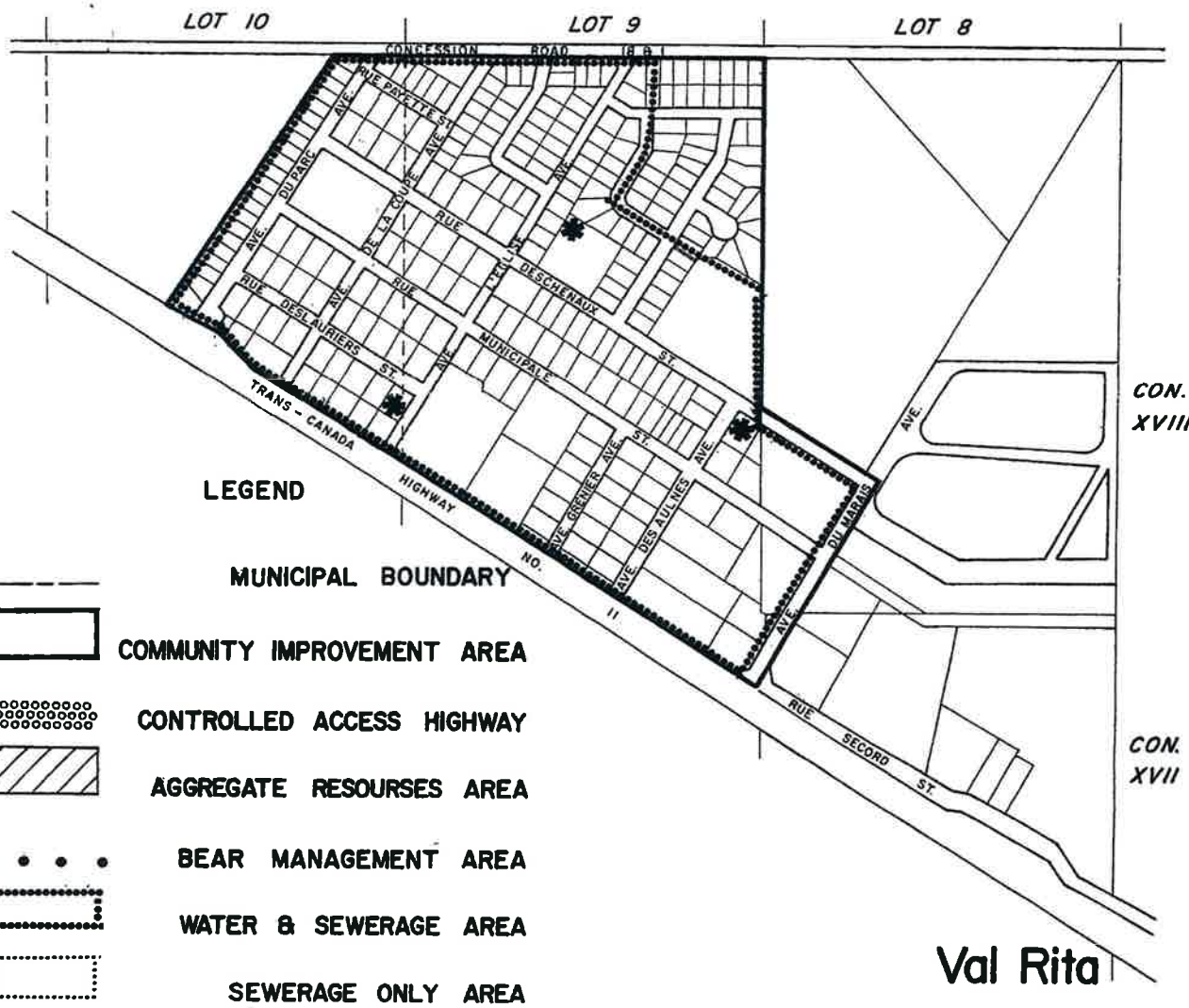
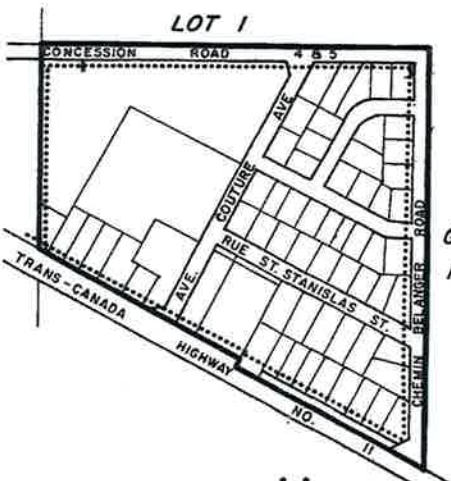
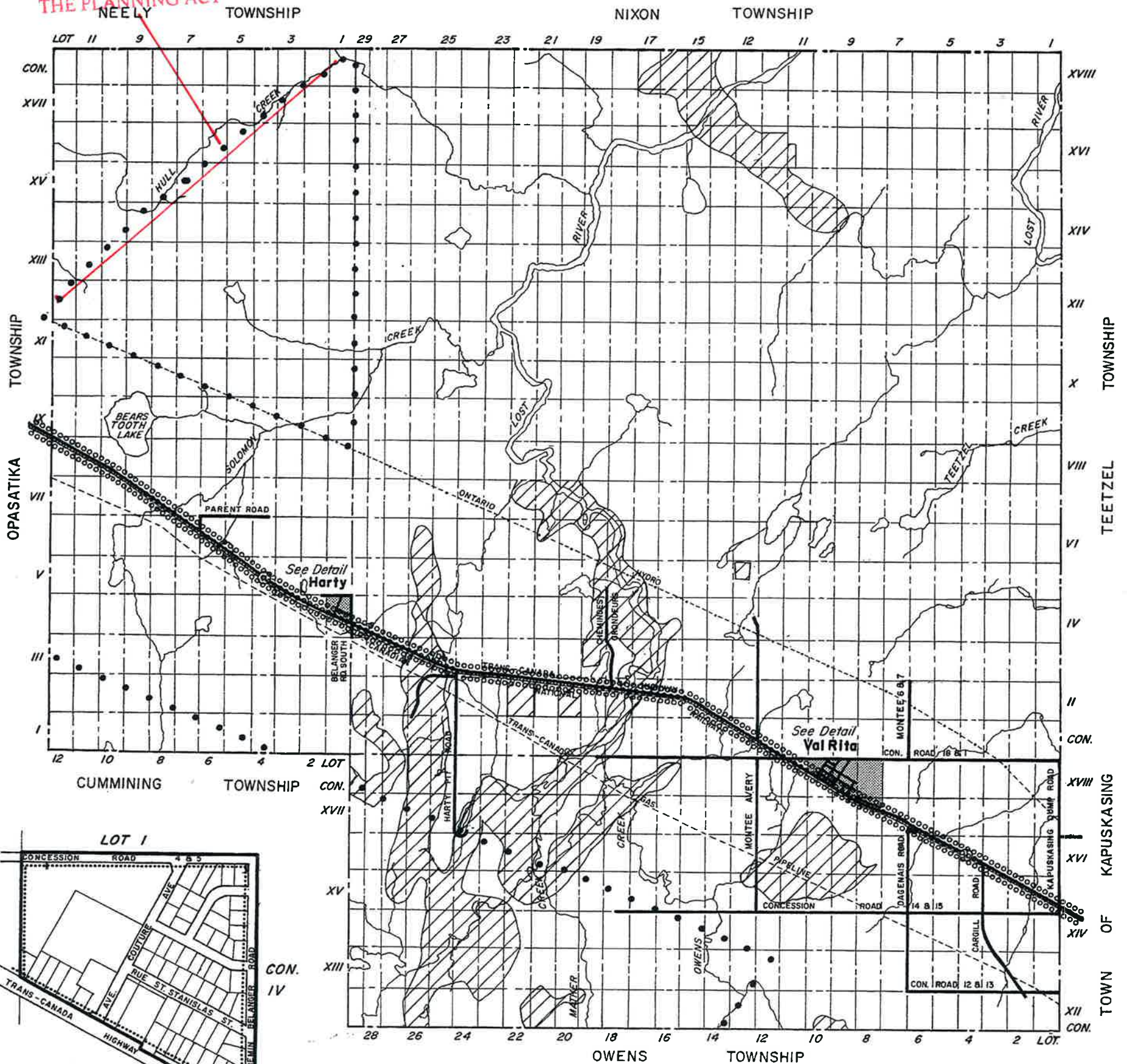
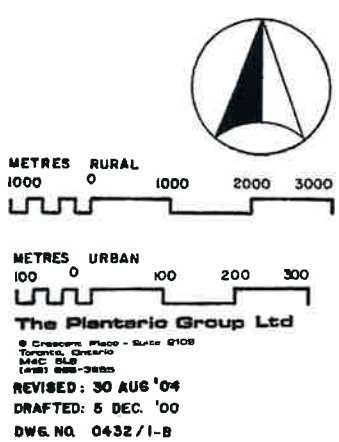


**MODIFICATION**  
**NO. 9 UNDER**  
**SECTION 17(34) OF**  
**THE PLANNING ACT**



- LEGEND**
- MUNICIPAL BOUNDARY
  - COMMUNITY IMPROVEMENT AREA
  - CONTROLLED ACCESS HIGHWAY
  - AGGREGATE RESOURCES AREA
  - BEAR MANAGEMENT AREA
  - WATER & SEWERAGE AREA
  - SEWERAGE ONLY AREA
  - WELL LOCATIONS



**SCHEDULE B**  
**Identified**  
**Areas Plan**  
**TOWNSHIP OF**  
**VAL RITA-HARTY**

The Planario Group Ltd  
 © Copyright 1999 - Suite 9109  
 Toronto, Ontario  
 M4C 1R4  
 (416) 498-3880  
 REVISED: 30 AUG '04  
 DRAFTED: 5 DEC '00  
 DWG. NO. 0432/1-B