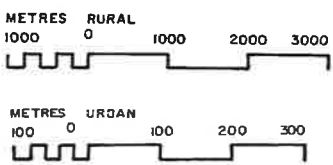


NOTE: THIS PLATE FORMS PART OF THE BACKGROUND PLANNING REPORT OF THE TOWNSHIP OF VAL RITA - HARTY OFFICIAL PLAN AND MUST BE READ IN CONJUNCTION WITH THE WRITTEN TEXT.



The Plantario Group Ltd
 9 Crooked Place - Suite 210B
 Toronto, Ontario
 M4C 5L6
 (416) 598-3888

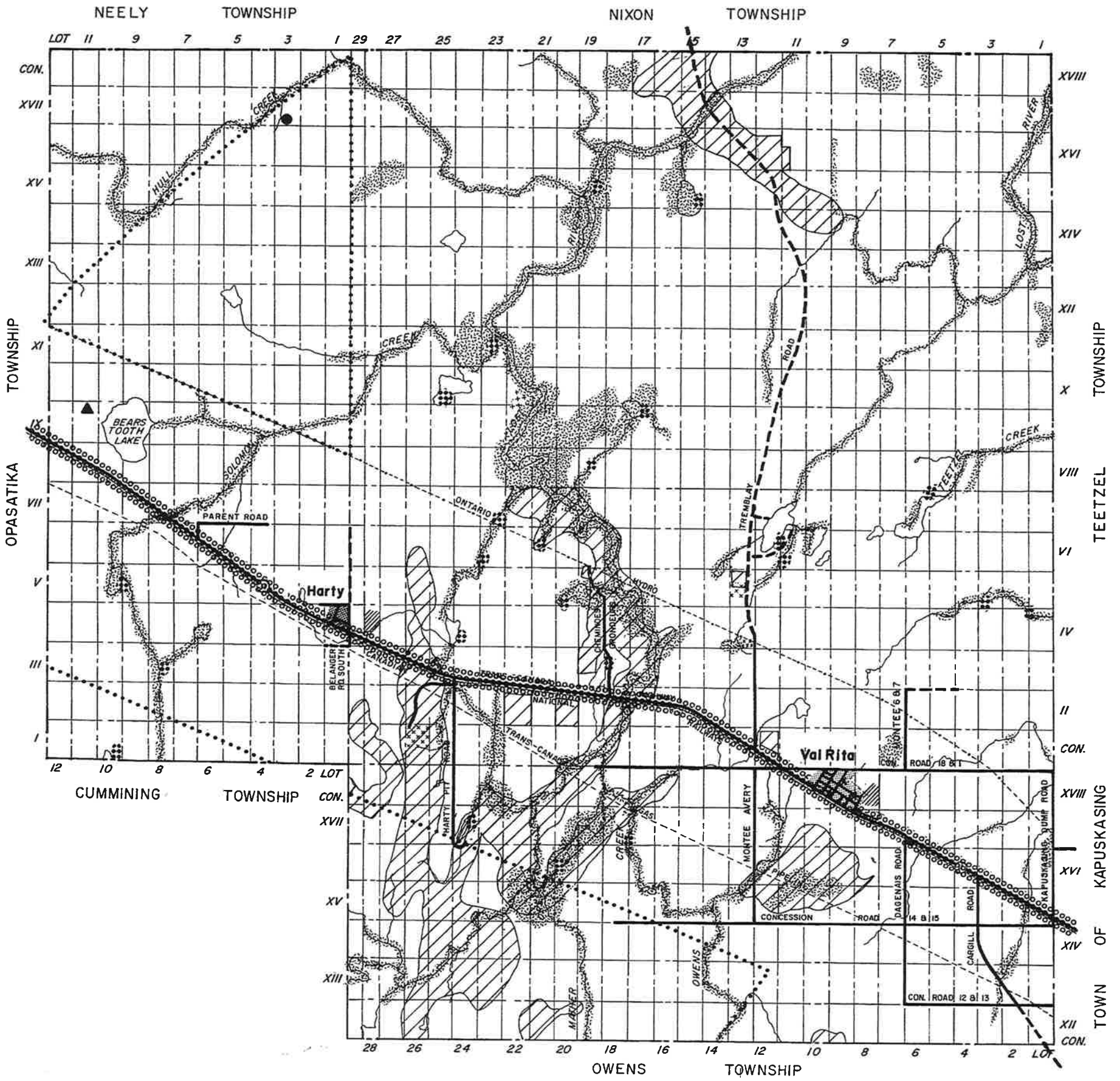
DRAFTED: 1 JUL '99
 DWG. NO. 0432/1-LU

LEGEND

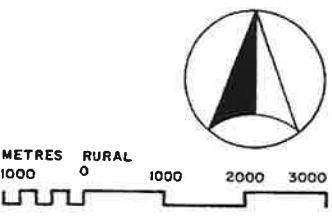
- x HUNTING CAMPS
- SINGLE DETACHED RESIDENTIAL
- ◻ MULTIPLE RESIDENTIAL
- △ MOBILE HOME RESIDENTIAL
- ◇ SEASONAL RESIDENTIAL
- FARM RESIDENTIAL
- ◻ INSTITUTIONAL
- ◻ COMMERCIAL
- ◻ INDUSTRIAL
- ◻ OPEN SPACE
- ◻ RURAL OR VACANT

PLATE 1
Land Use
1999
TOWNSHIP OF
VAL RITA-HARTY

Val Rita



NOTE: THIS PLATE FORMS PART OF THE BACKGROUND PLANNING REPORT OF THE TOWNSHIP OF VAL RITA - HARTY OFFICIAL PLAN AND MUST BE READ IN CONJUNCTION WITH THE WRITTEN TEXT.



The Plantario Group Ltd
 8 Crossing Place - Suite 2102
 Toronto, Ontario
 M4C 0L8
 (416) 491-3800
 REVISED: 30 AUG '04
 DRAFTED: 1 JUL '99
 DWG. NO. 0432/1-DCR

PLATE 2 Development Constraints & Resources TOWNSHIP OF VAL RITA-HARTY

LEGEND

- MUNICIPAL BOUNDARY
- IMPROVED ROADS
- UNIMPROVED ROADS
- SERVICING
- WELL LOCATION
- WATER & SEWER AREA
- SEWER ONLY AREA
- HAZARDS
- RESTRICTED ACCESS HIGHWAY
- FLOOD, EROSION & SLOPE STABILITY
- LANDFILL SITE
- SEWERAGE LAGOON
- SENSITIVE
- FISH & WILDLIFE AREAS
- RESEARCH SITE
- BEAR MANAGEMENT AREA
- AGGREGATE RESOURCES AREA
- MINERAL DEPOSIT OCCURANCE